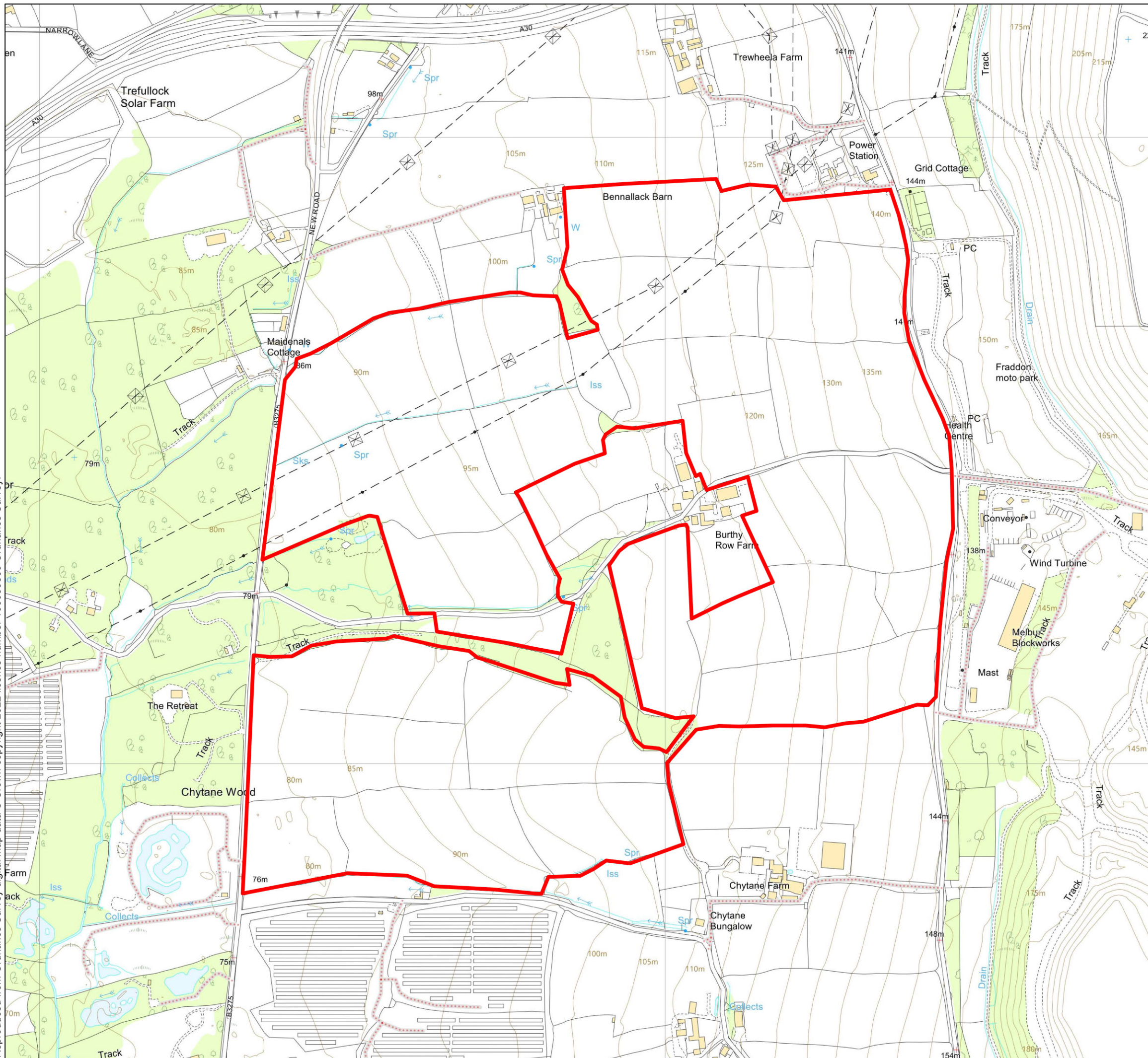


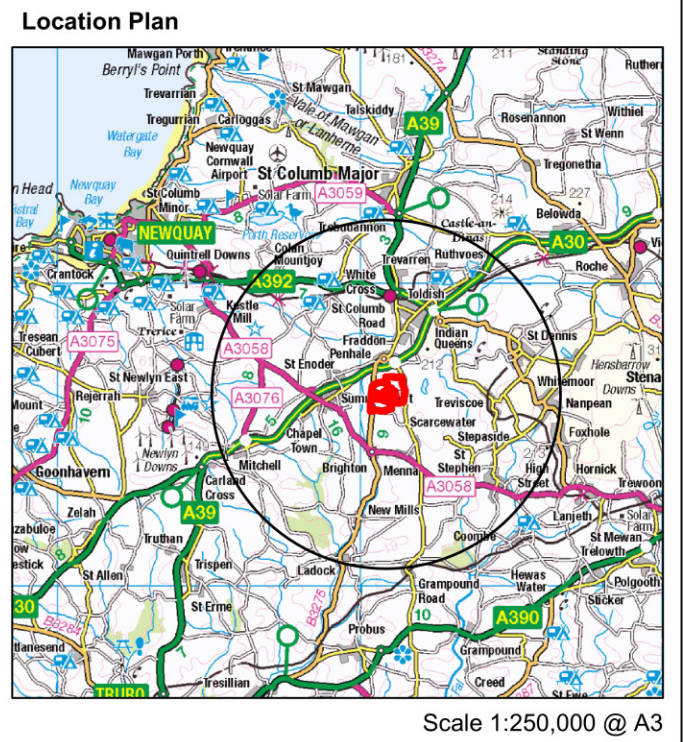


Reproduced from Ordnance Survey digital map data © Crown copyright 2022 licence number 100059809 Ordnance Survey.



**Key**

-  Proposed Development
-  Study Area (5km radius)




© Amalgam Landscape 2022  
 This drawing may not be reproduced in whole or in part without written permission from Amalgam Landscape



Drawn : PS	Checked : AJW
Ref : P0562	Revision : 000
Date : 02/11/2022	

**Location Plan**  
 Figure 1

**Land South of Fraddon Sub-station  
 Solar Development**



T. 01275 627077  
 E. info@amalgamlandscape.co.uk  
 W. www.amalgamlandscape.co.uk